















Lavon Future Land Use Plan

Source: Ideation Planning, Lee Engineering, 2019



Legend

- | | | | |
|---|--|--|---|
|  Floodplain |  Regional Mixed-Use 2 |  Existing Neighborhood |  NETEX Transportation Corridor |
|  Creative Lakes District |  City Village |  Potential Future Lavon |  Freeway (Collin County) |
|  Lake Connector Corridor |  Commercial |  KCS Railway |  MTP Roadway |
|  Regional Mixed-Use 1 |  Master Planned Community | | |

